





# Blue Water Aquatics Monterey Class Dive Locations

## DIRECTIONS TO MONTEREY - CANNERY ROW

From Redwood City: Take HWY 101 south, past Gilroy. Take the HWY 156 WEST turnoff (~1 hr. 15min.). HWY 156 intersects with HWY 1 at UNIV-OF-CALIF. Continue on past the "Monterey Beach Hotel" (on beach) & take the next exit "Del Monte St./ Fisherman's Wharf". Follow Del Monte past Fisherman's Wharf- Go thru the tunnel- stay in right hand lane. Take your first right, then the next right. You are now at the beginning of "Cannery Row".



**Meeting Time**  
Unless otherwise notified, you plan to meet at the beach in your street clothes at 8AM sharp! Your Dive Leader will coordinate orientation, when & where to gear up etc.



**Coral Street**  
Drive past lovers Point till you reach the first beach that sits against the road. You'll see a shallow bay & easy entrance

**Otter Cove**  
The next turnoff (cove) past Lover Point—small parking area

**Lovers Point**  
Follow Ocean View blvd past the Aquarium. The next land point is Lover's Point, at the "Latitude Restaurant". We meet at either the cove side, or in front of the restaurant.

**McAbee Beach**  
Follow Cannery Row till you get to El-Torito Restaurant, & beach entrance. Don't park in the Restaurant's parking lot.

**Breakwater Cove**  
This is the first beach, at the beginning of Cannery Row. This is the Harbor entrance, with Coast Guard, & Dive Shop. Meet at the entrance of the lower parking lot next to the beach entrance.

**Cypress Sea Launch**

**Del Monte Beach**  
This beach & parking is right next to "Monterey Bay Kayaks". Meet in parking lot.



**Hotel List:** Visit website: [www.bluewater-aquatics.com](http://www.bluewater-aquatics.com)

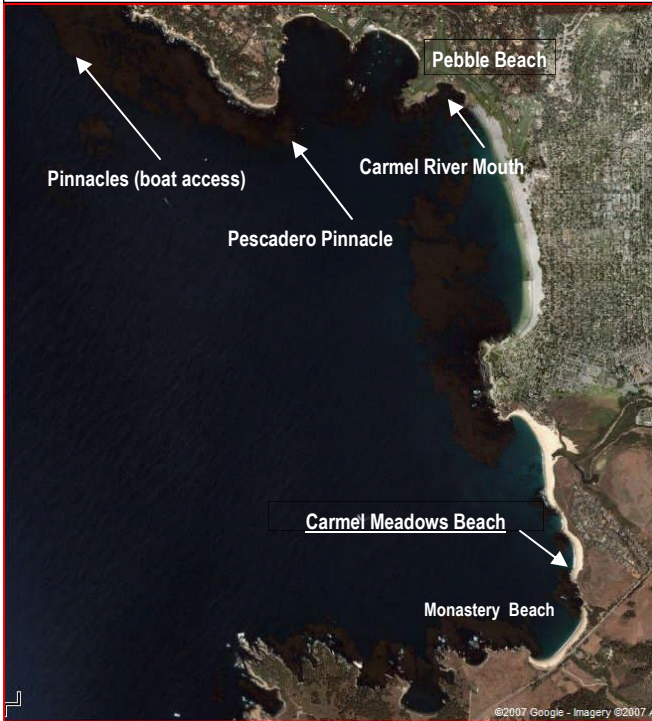
**BRING:** Warm clothes/ jacket, skin dive equipment, wet suit, Scuba equipment, lunch, & class materials. Meet in your street clothes & be on time. If you get delayed, call Your Instructor or the Shop at 408-733-4369. **DO NOT FORGET YOUR LOGBOOK!**



# Blue Water Aquatics Carmel Dive Locations

## DIRECTIONS TO Carmel

From Redwood City: Take HWY 101 south, past Gilroy. Take the HWY 156 WEST turnoff (~1 hr. 15min.). HWY 156 intersects with HWY 1 at UNIV-OF-CALIF. Continue on past the "Monterey Beach Hotel" (on beach) & after several miles you go up the hill into Carmel. Continue down the hill, past the shopping area on your left. After ~another mile you'll see Monastery Beach on your right. Parking is along the beach. The North side is at the beginning of the beach, the South side is at the far end. Another 1/4 mile past the beach is the entrance to "Point Lobos" national park. The entrance gate opens at 9AM & you'll continue past the check-in station & turn right towards "Whalers Cove". The parking area is the meeting site for Lobos dives.



**Hotel List:** Visit website: [www.bluewater-aquatics.com](http://www.bluewater-aquatics.com)

©2007 Google - Map data ©2007 NAVTEQ™ - Terms of Use

**BRING:** Warm clothes/ jacket, skin dive equipment, wet suit, Scuba equipment, lunch, & class materials. Meet in your street clothes & be on time. If you get delayed, call Your Instructor or the Shop at 408-733-4369. **DO NOT FORGET YOUR LOGBOOK!**